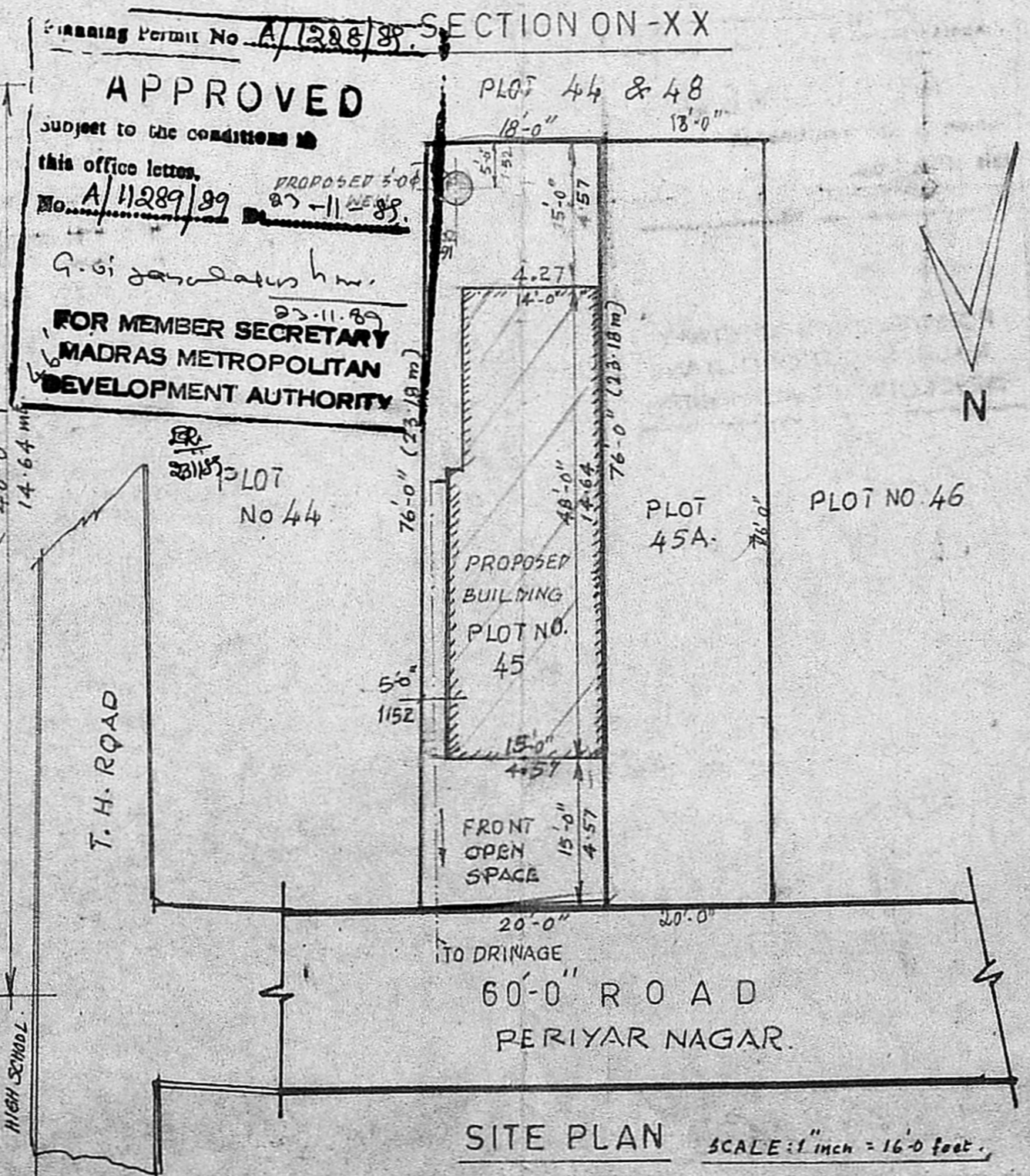
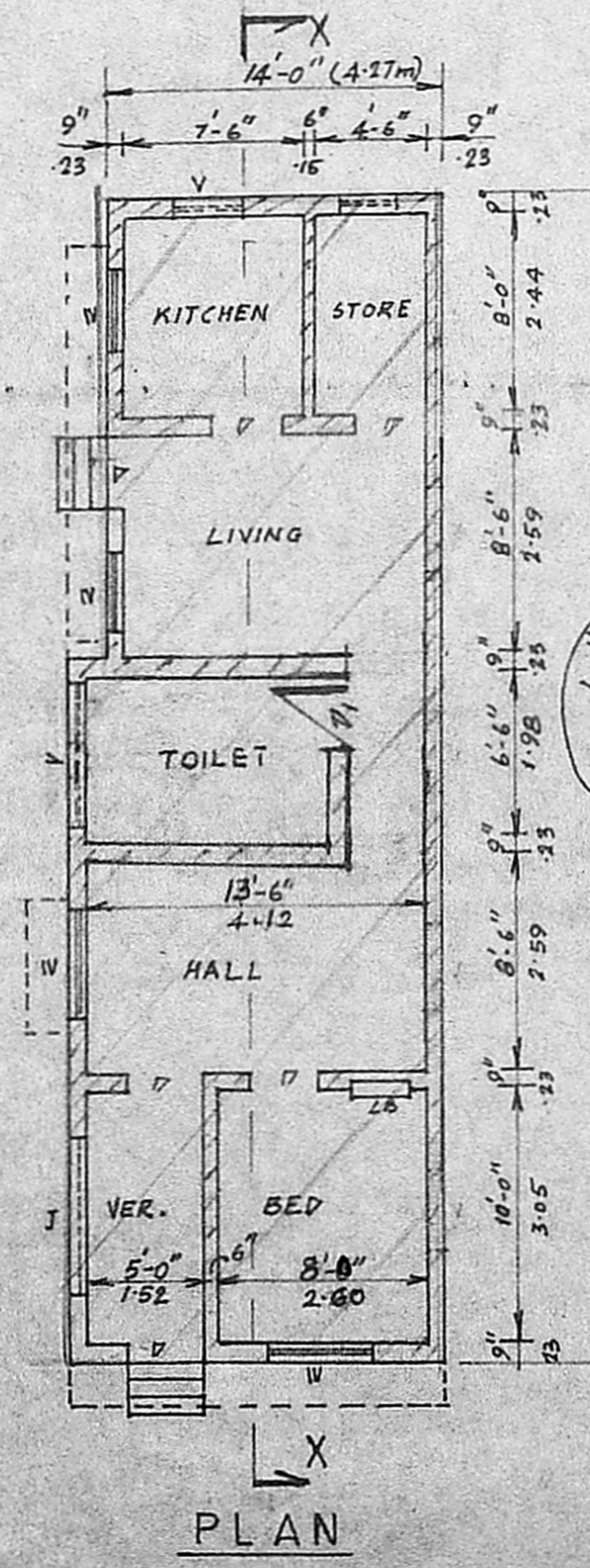
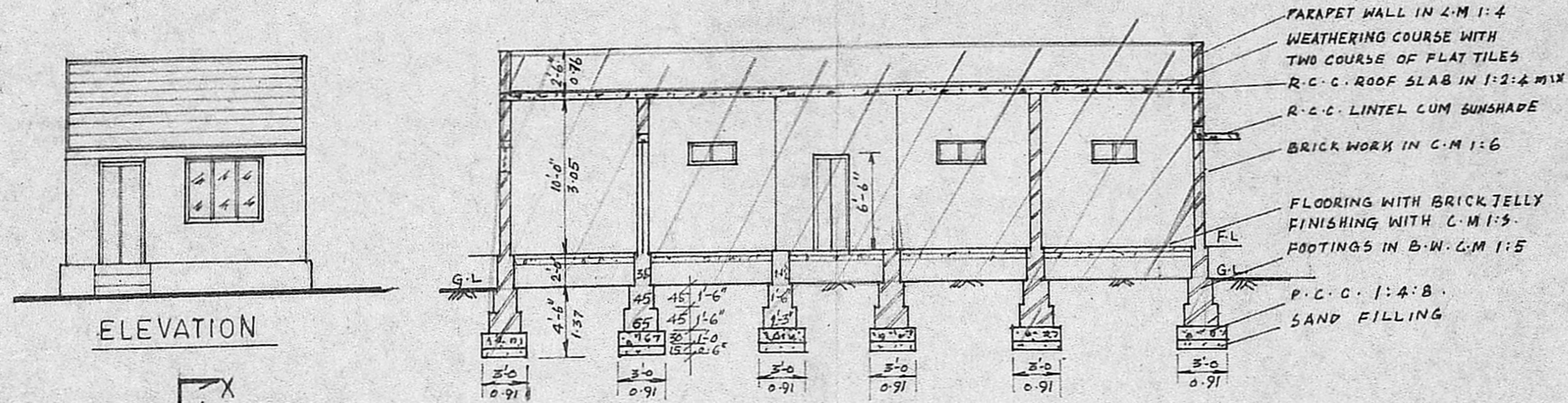


PLAN SHOWING THE PROPOSED RESIDENTIAL BUILDING
 AT PERIYAR NAGAR, PLOT No. 45 B, IN S.No.511, OF THIRUVOTTIYUR-
 VILLAGE, THIRUVOTTIYUR MUNICIPAL LIMIT. SCALE = 1" inch = 8'0 feet

MMDA (A)/PP No. /
 A/11289/89
 PART 30889
 A.P. D.P.

Break up measurement
 to be corrected
 corrected.



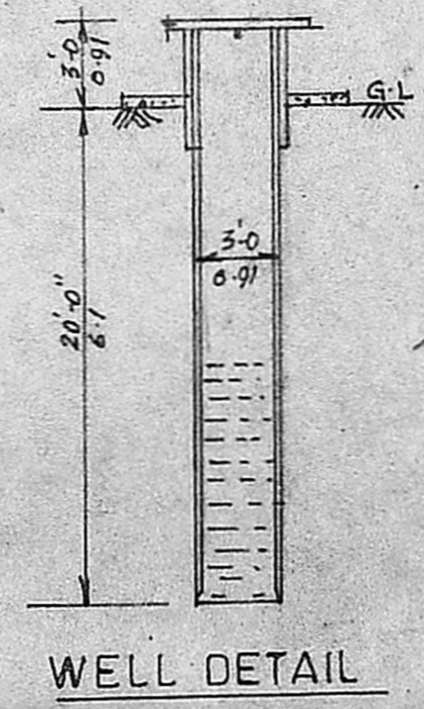
REFERENCE

TOTAL AREA OF THE PLOT = 1444.0 sqft. (134.29%)
 PROPOSED Bldg PLINTH AREA = 762.0 sqft. (66.0%)
 PLOT COVERAGE = 49% F.S.L. = 8.49

PROPOSED SHOWN IN [Symbol]
 BOUNDARY SHOWN IN [Symbol]
 ROADS SHOWN IN [Symbol]

JOINERIES

D	T.W. PANELLED DOOR	3'-3" x 7'-0"	(1.0 x 2.16)
DL	T.W. DOOR	2'-6" x 6'-6"	(0.76 x 1.98)
W	T.W. GLAZED WINDOW	4'-6" x 4'-6"	(1.37 x 1.37)
WI	T.W. PANELLED WINDOW	3'-0" x 4'-0"	(0.91 x 1.22)
V	T.W. GLAZED VENTILATOR	2'-6" x 7'-6"	(0.76 x 0.46)
LB	LUP BOARD	3'-0" x 5'-0"	(0.96 x 1.52)



S. Kalaiselvi

APPROVAL

R. Sivaprakasam, D. A.
 LICENSED SURVEYOR
 THIRUVOTTIYUR MUNICIPALITY
 Plot No. 7, PADMAVATHY ST.,
 LICENCED SURVEYOR
 THIRUVOTTIYUR MADRAS-600 019.

OWNER